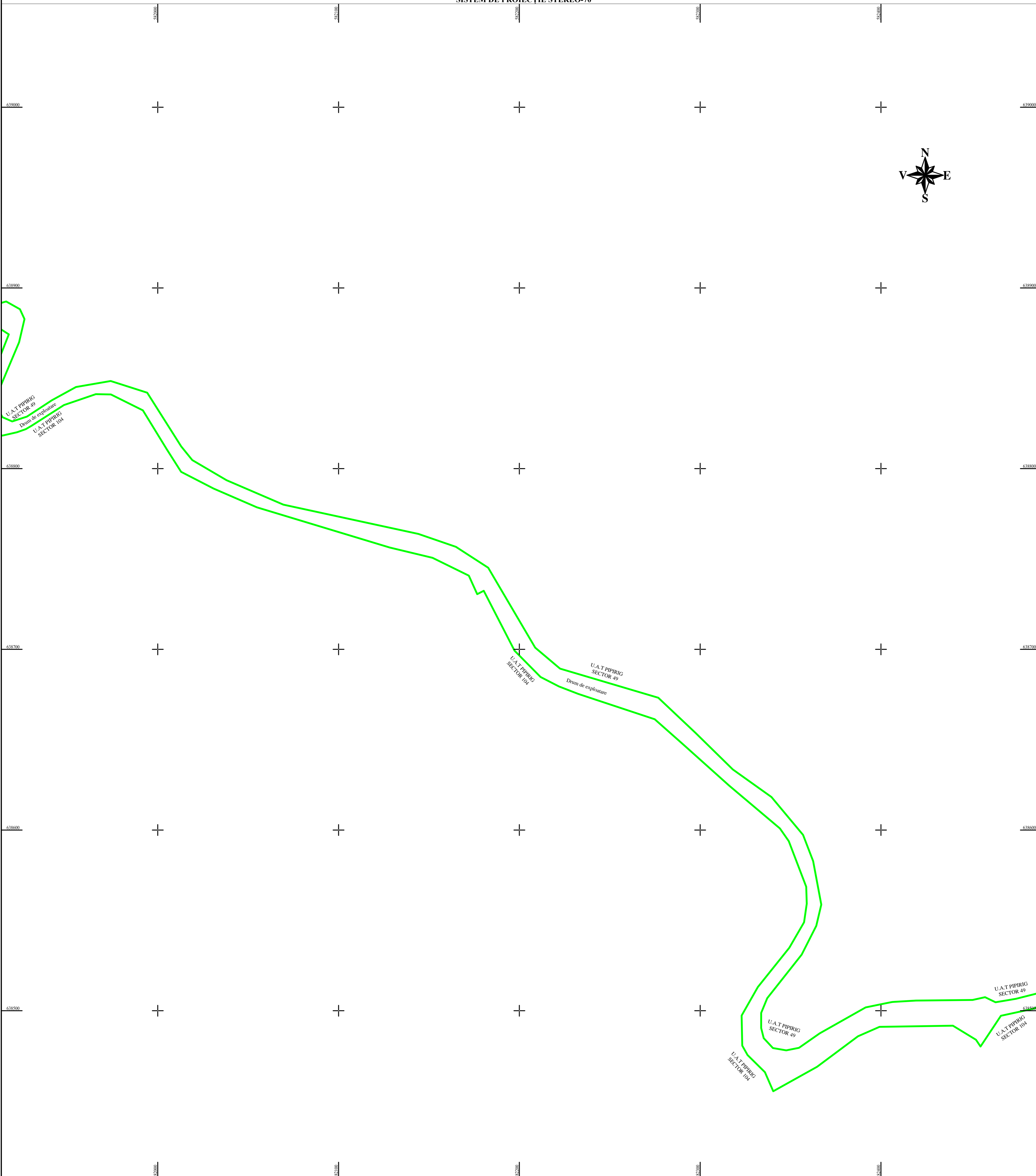

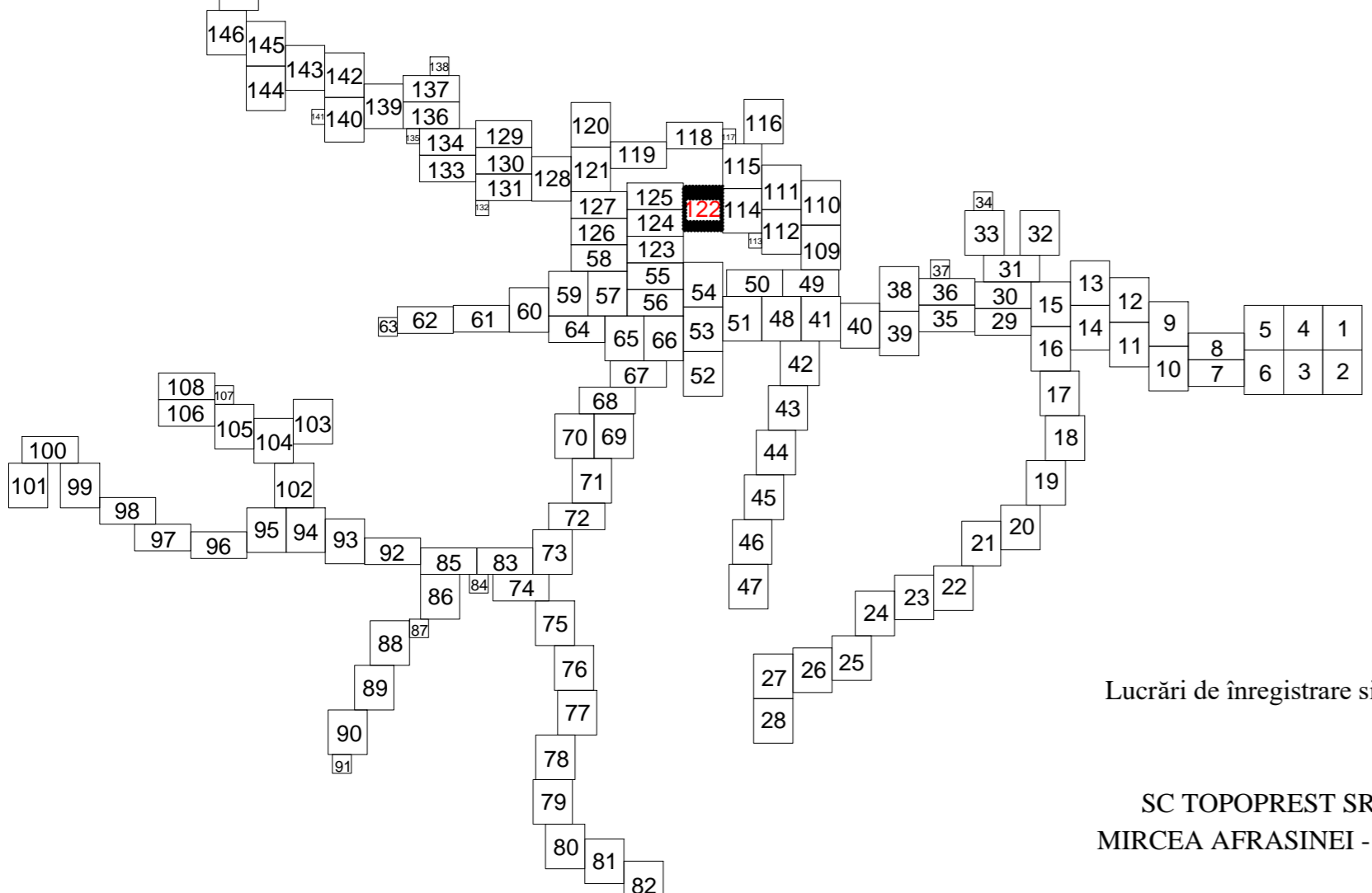


PLAN CADASTRAL
U.A.T. PIPIRIG, JUD. NEAMT, SECTOR NR. 0
 SCARA 1:1000
 SISTEM DE PROIECTIE STEREO-70



SCHEMA DE RACORDARE A PLANSELOR



LEGENDA:

Sector cadastral	— (green line)
Limita imobil	— (black line)
Limita intravilan	— (blue line)
Limita UAT	— (red line)
Numar sector	0 (yellow circle)
ID imobil	12370

Întocmit:
SC TOPOPREST SRL

Data întocmirii:
APRILIE 2024

Lucrări de înregistrare sistematică UAT PIPIRIG - DOCUMENTE TEHNICE ALE CADASTRULUI
 SPRE PUBLICARE
 SC TOPOPREST SRL - document semnat electronic
 SC TOPOPREST SRL - CERTIFICAT DE AUTORIZARE CLASA I SERIA RO-B-J NR. 1804
 MIRCEA AFRASINEI - CERTIFICAT DE AUTORIZARE CATEGORIA D SERIA RO-B-F NR. 0976

DISPUNEREA SECTOARELOR CADASTRALE

