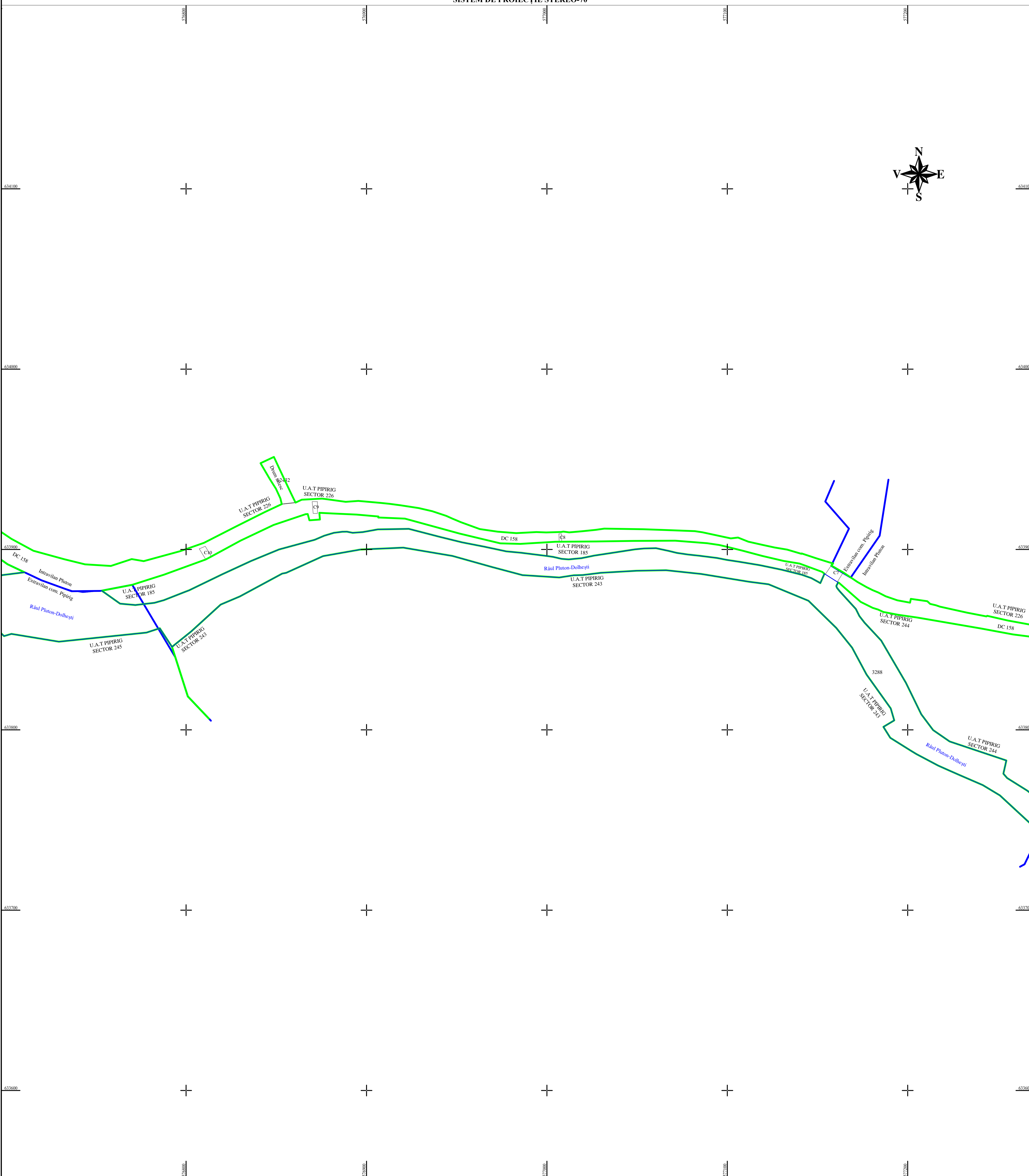

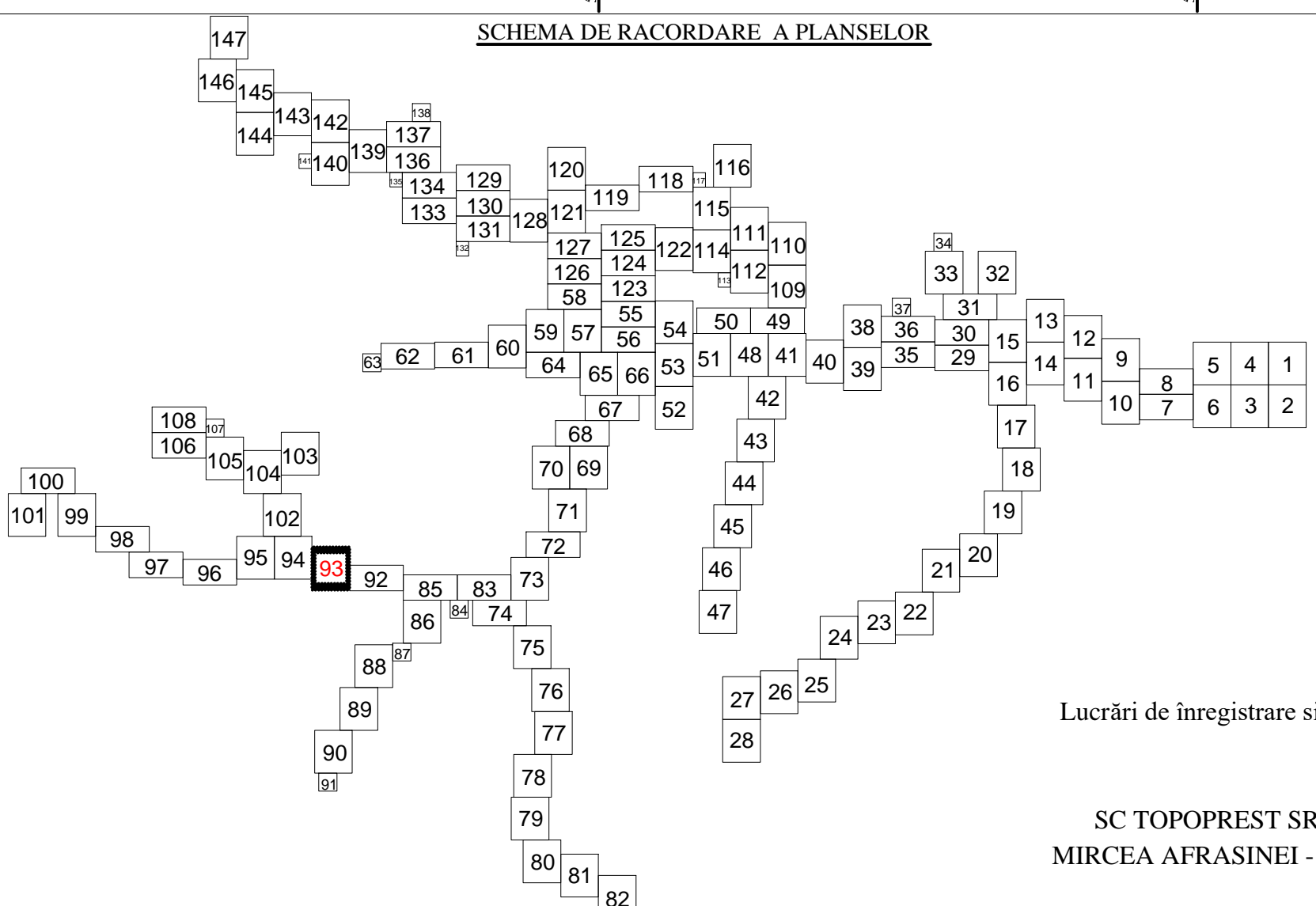


PLAN CADASTRAL
U.A.T. PIPIRIG, JUD. NEAMT, SECTOR NR. 0
 SCARA 1:1000
 SISTEM DE PROIECTIE STEREO-70



SCHEMA DE RACORDARE A PLANSELOR



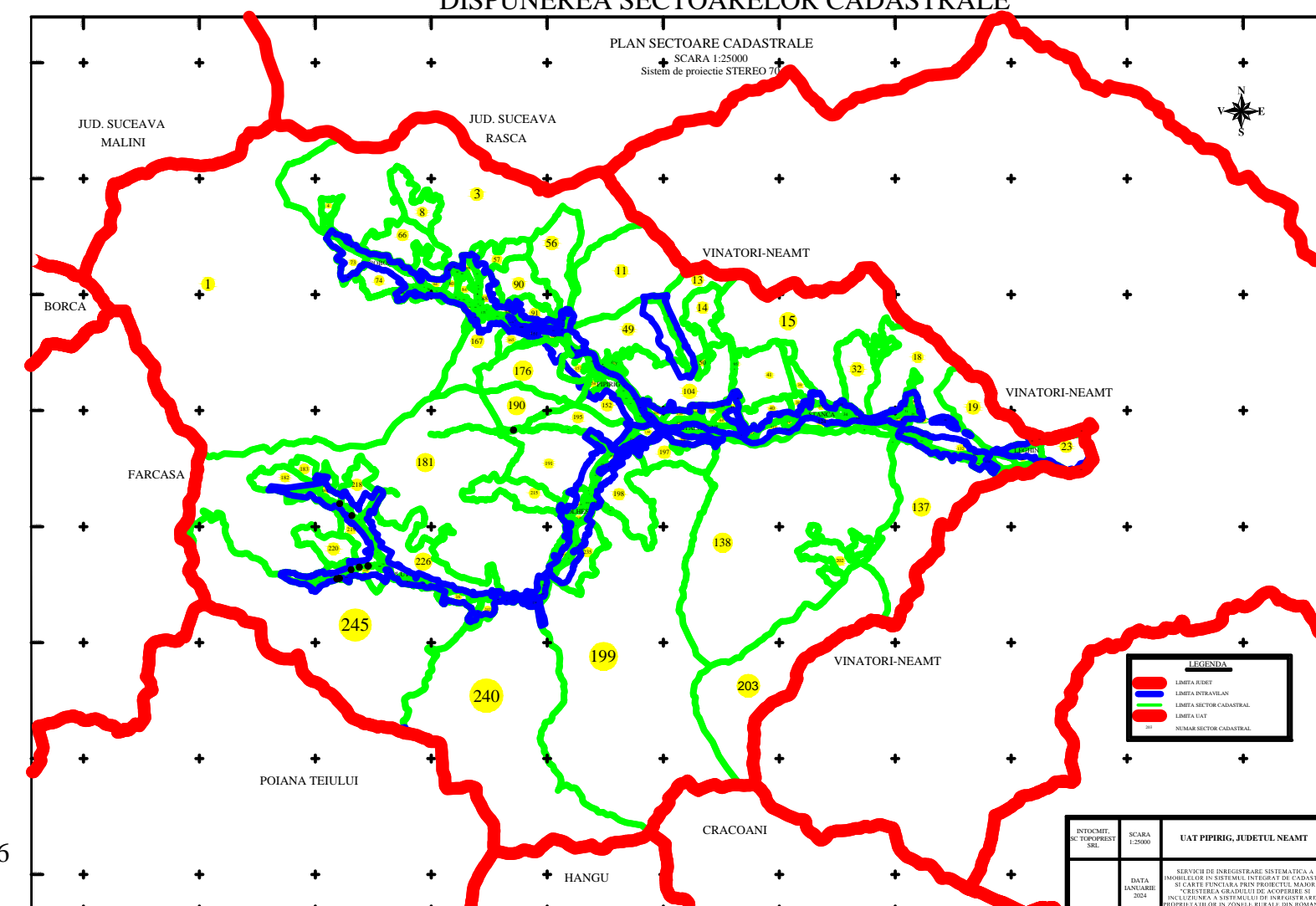
LEGENDA:

| | |
|-------------------|-------------------|
| Sector cadastral | — (green line) |
| Limita imobil | — (black line) |
| Limita intravilan | — (blue line) |
| Limita UAT | — (red line) |
| Numar sector | 0 (yellow circle) |
| ID imobil | 12370 (text) |

Întocmit:
SC TOPOPREST SRL

Data întocmirii:
APRILIE 2024
 Lucrări de înregistrare sistematică UAT PIPIRIG - DOCUMENTE TEHNICE ALE CADASTRULUI
 SPRE PUBLICARE
 SC TOPOPREST SRL - CERTIFICAT DE AUTORIZARE CLASA I SERIA RO-B-J NR. 1804
 MIRCEA AFRASINEI - CERTIFICAT DE AUTORIZARE CATEGORIA D SERIA RO-B-F NR. 0976

DISPUNEREA SECTOARELOR CADASTRALE



| | |
|-------------|-----|
| UAT PIPIRIG | 0 |
| UAT PIPIRIG | 185 |
| UAT PIPIRIG | 226 |
| UAT PIPIRIG | 243 |
| UAT PIPIRIG | 244 |
| UAT PIPIRIG | 245 |